

**FULL
BUCKET LINE
Version 2.00**

© Björn Arit
[www/fullbucket.com/msts](http://www.fullbucket.com/msts)
Full.Bucket@gmx.net

**SCHEMATIC
DIAGRAMS**
© Kevin Wilson-Smith

THIS DOCUMENT HAS BEEN
INDEXED

EXPAND THE WINDOW ON THE
LEFT (BY DRAGGING THE
MARGIN TO THE RIGHT)

CLICK ON THE BOOKMARKS TAB
ON THE LEFT

CLICK ON THE APPROPRIATE
SCHEMATIC











Full Bucket 2.00 Schematic Track Diagrams - General Notes

Schematics are a graphical representation of the layout of a route. The “trade-off” is that, for ease of reading and economy of space, they do not represent distance and angles that occur in real life.

When driving a train or exploring a route, schematics provide a guide as to the route options available by indicating the directions to be taken at switches or points, and junctions.

Please note that **Lake Hurst** is considerably compressed - so it would fit on one page!

The following conventions have been used in the Full Bucket Line Schematics

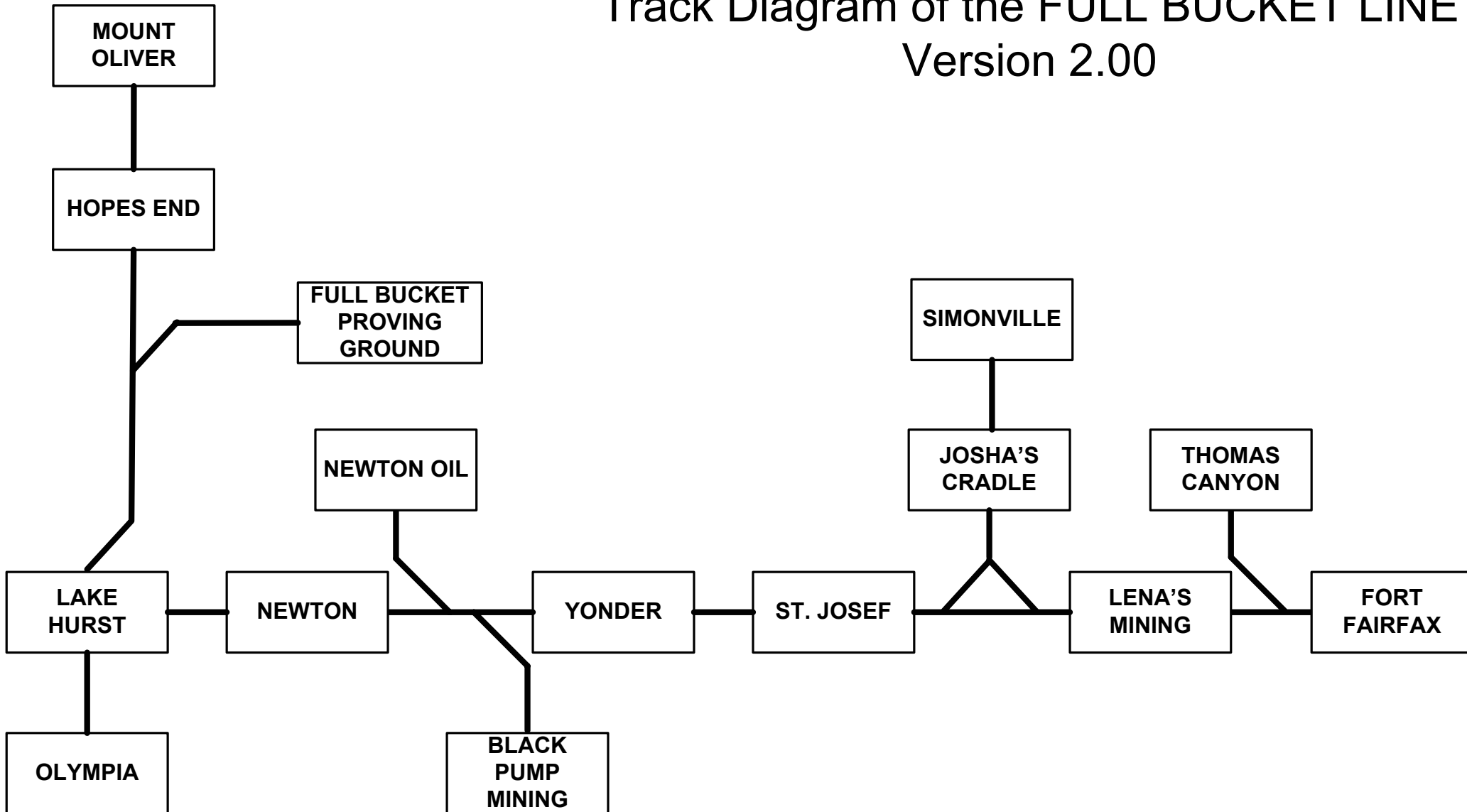
DESCRIPTION	SCHEMATIC
RAILWAY LINE	
JUNCTION	
SIDING/PLATFORM/LINE NAME	
STATION PLATFORM	
CONTINUATION OF LINE ON ANOTHER SCHEMATIC	
INDICATES CONSIDERABLE DISTANCE TO NEXT SCHEMATIC FEATURE	
REFUELLING POINT	
LINE OVERPASS	
END OF LINE/BUFFER STOP	
GENERAL ORIENTATION OF SCHEMATIC	

I trust that you will find the Schematics useful. Any errors or omissions are naturally my own!

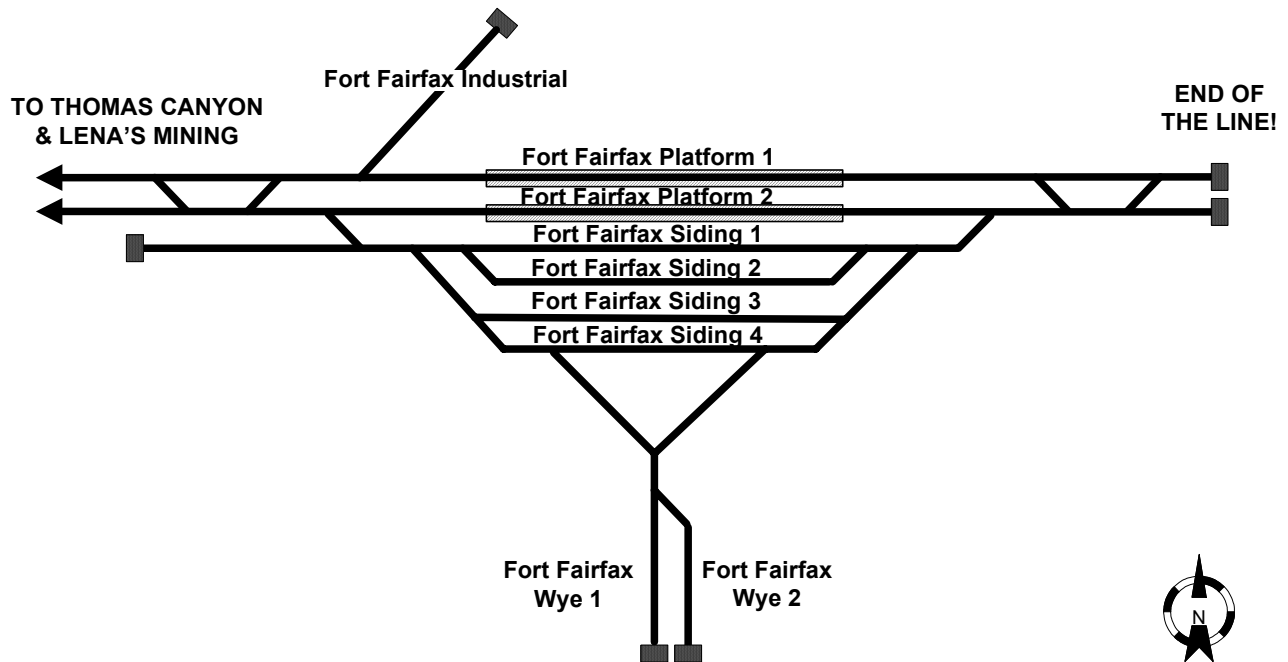
Kevin Wilson-Smith
10th February 2003

Track Diagram of the FULL BUCKET LINE

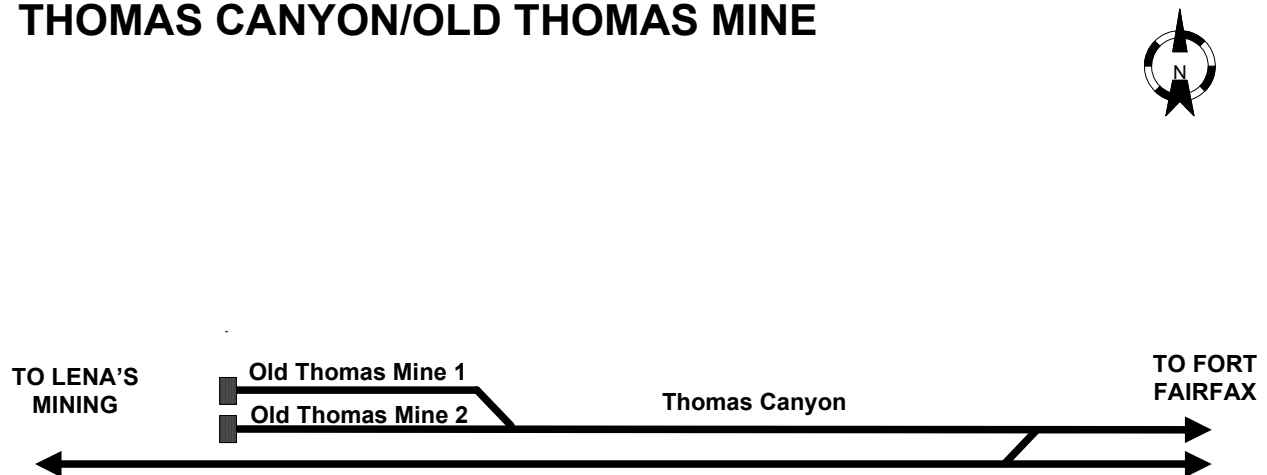
Version 2.00



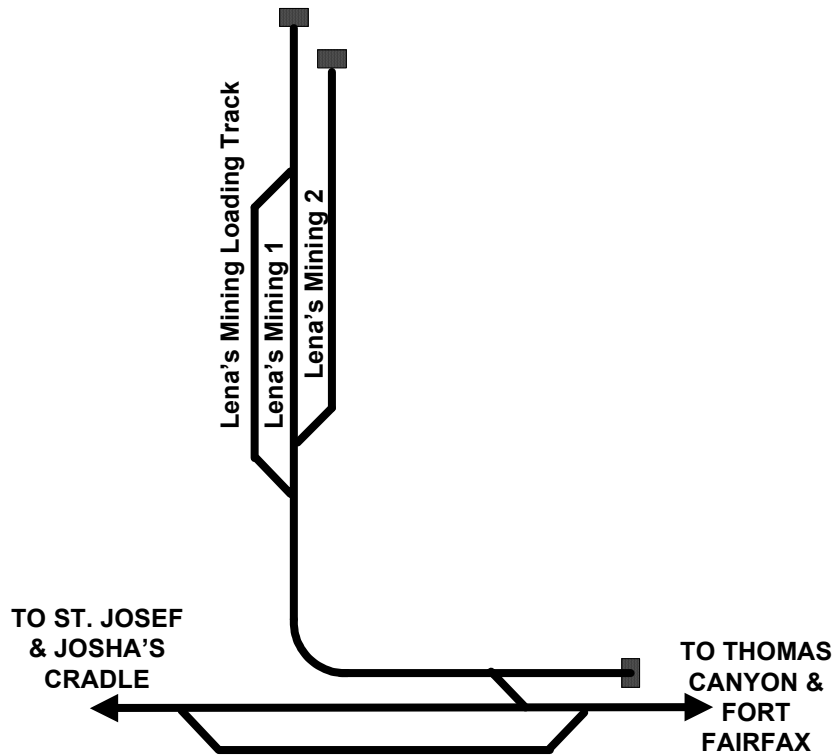
FORT FAIRFAX



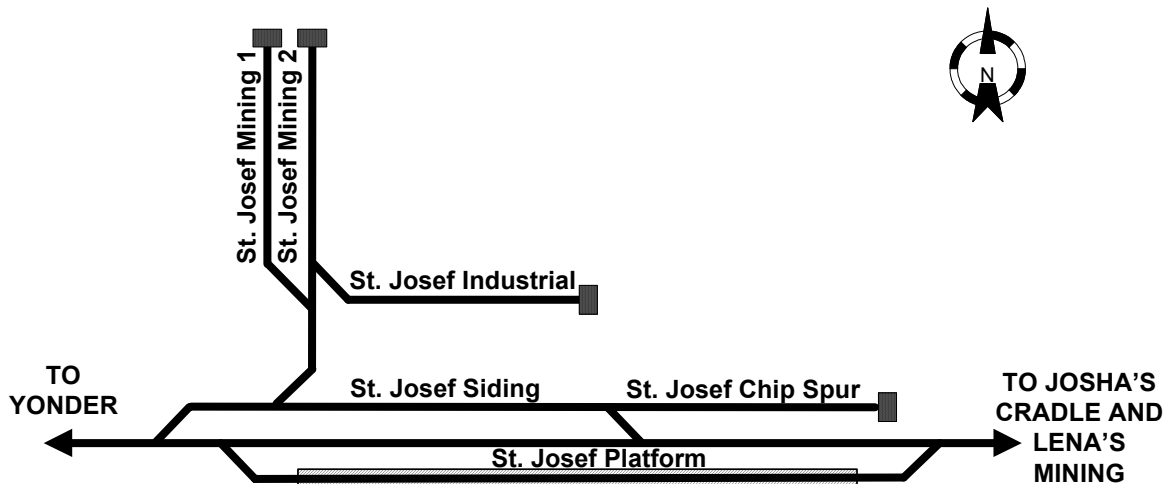
THOMAS CANYON/OLD THOMAS MINE



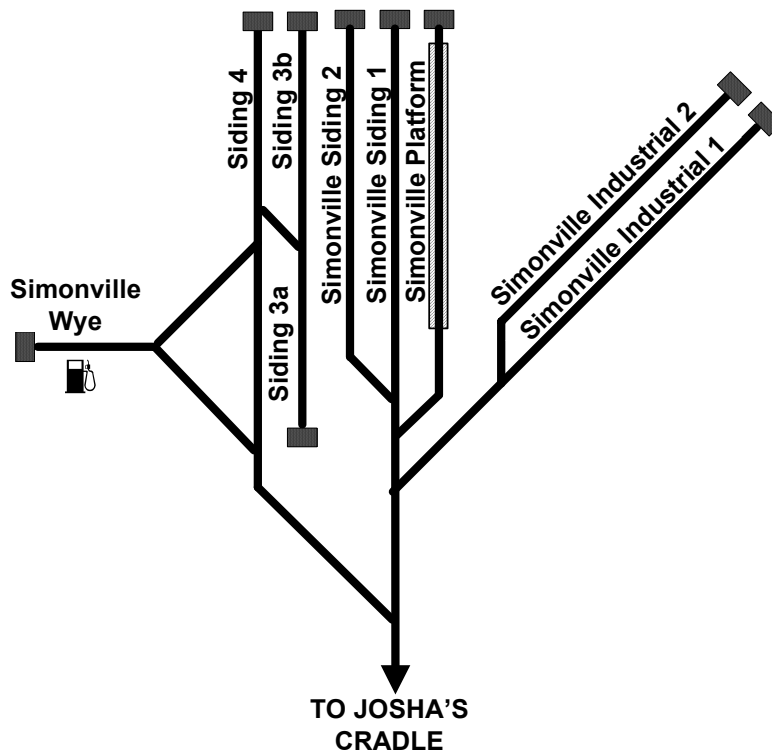
LENA'S MINING



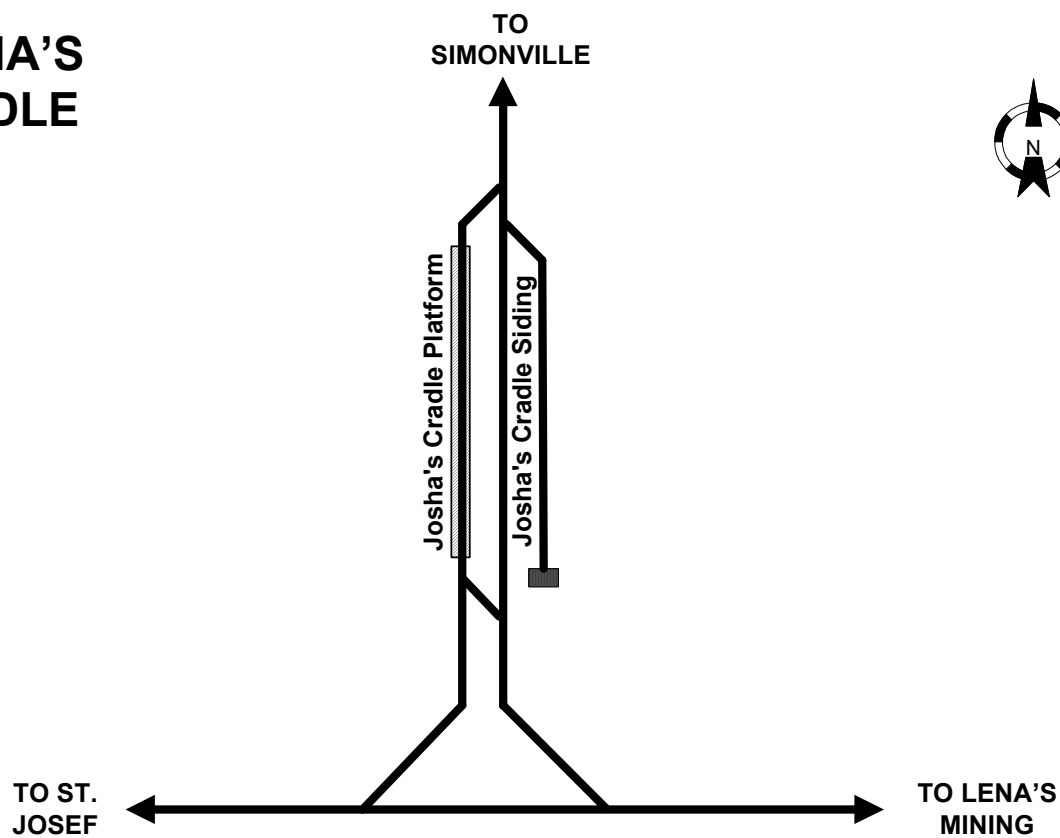
ST. JOSEF



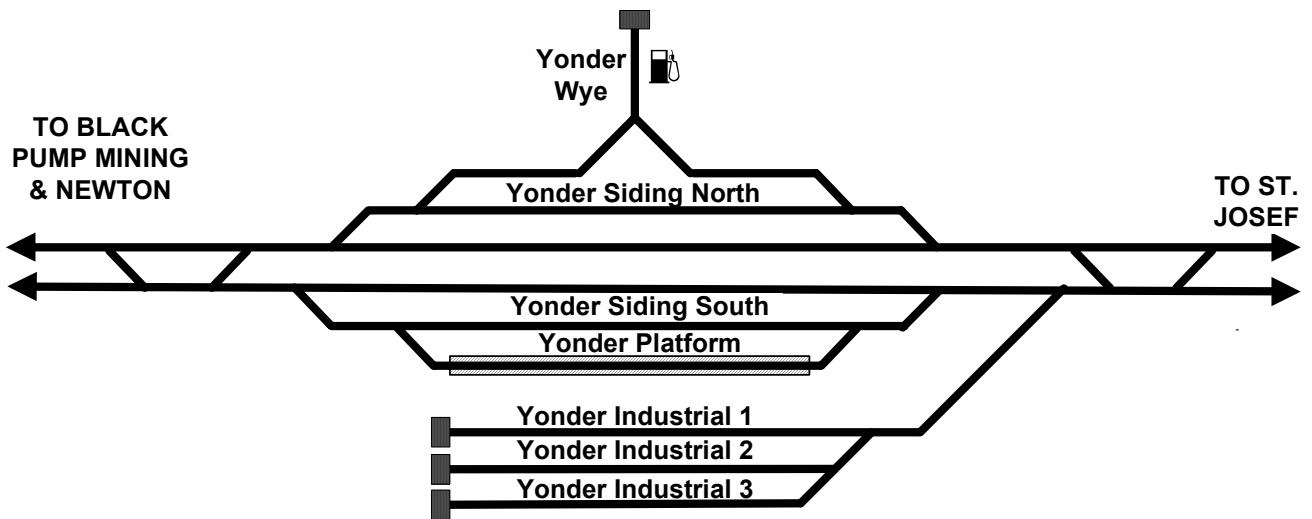
SIMONVILLE



JOSHA'S CRADLE



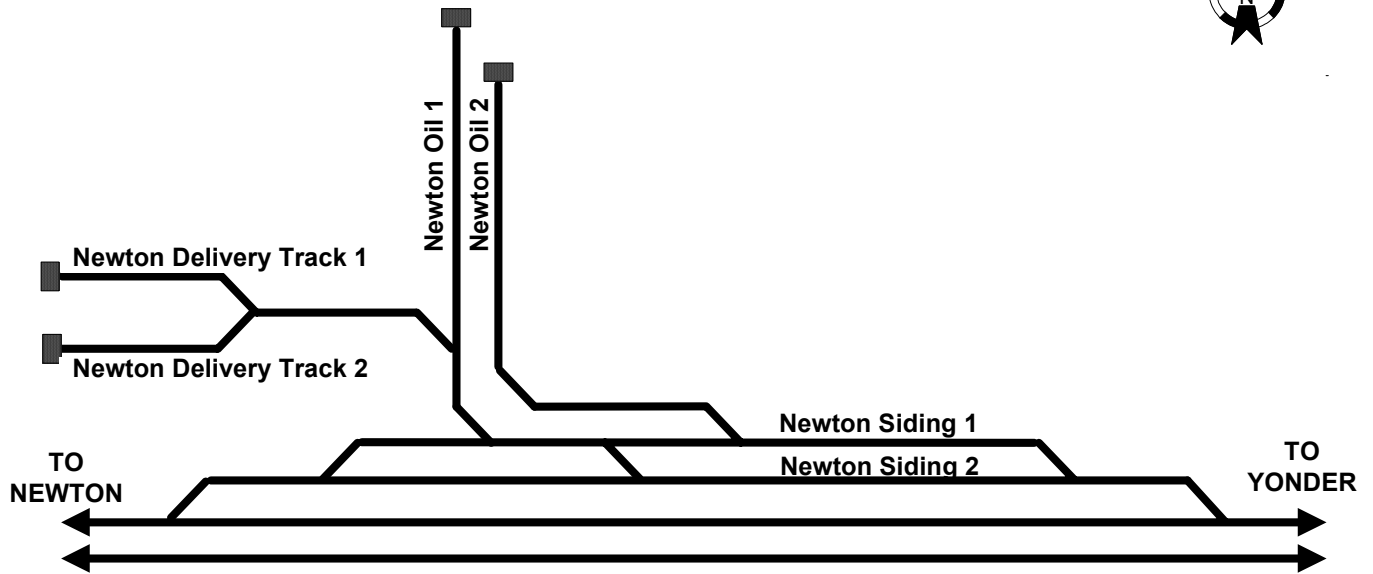
YONDER



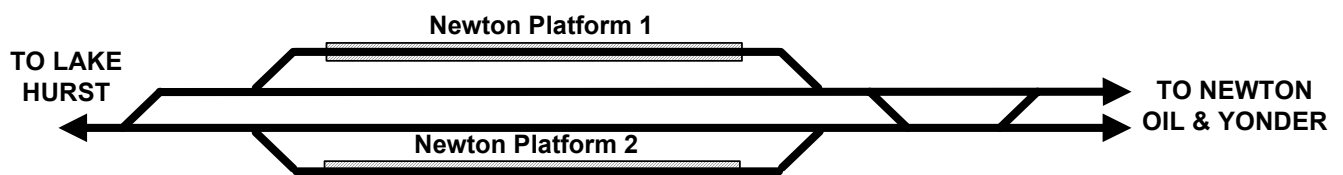
BLACK PUMP MINING



NEWTON OIL



NEWTON



LAKE HURST

TO
OLYMPIA

TO FULL BUCKET
PROVING GROUND,
HOPE'S END &
MOUNT OLIVER

Lake Hurst 1

Lake Hurst 2

Lake Hurst Fuel Track

Lake Hurst Service 1

Lake Hurst Service 2

Lake Hurst Yard 1

Lake Hurst Yard 2

Lake Hurst Yard 3

Lake Hurst Yard 4

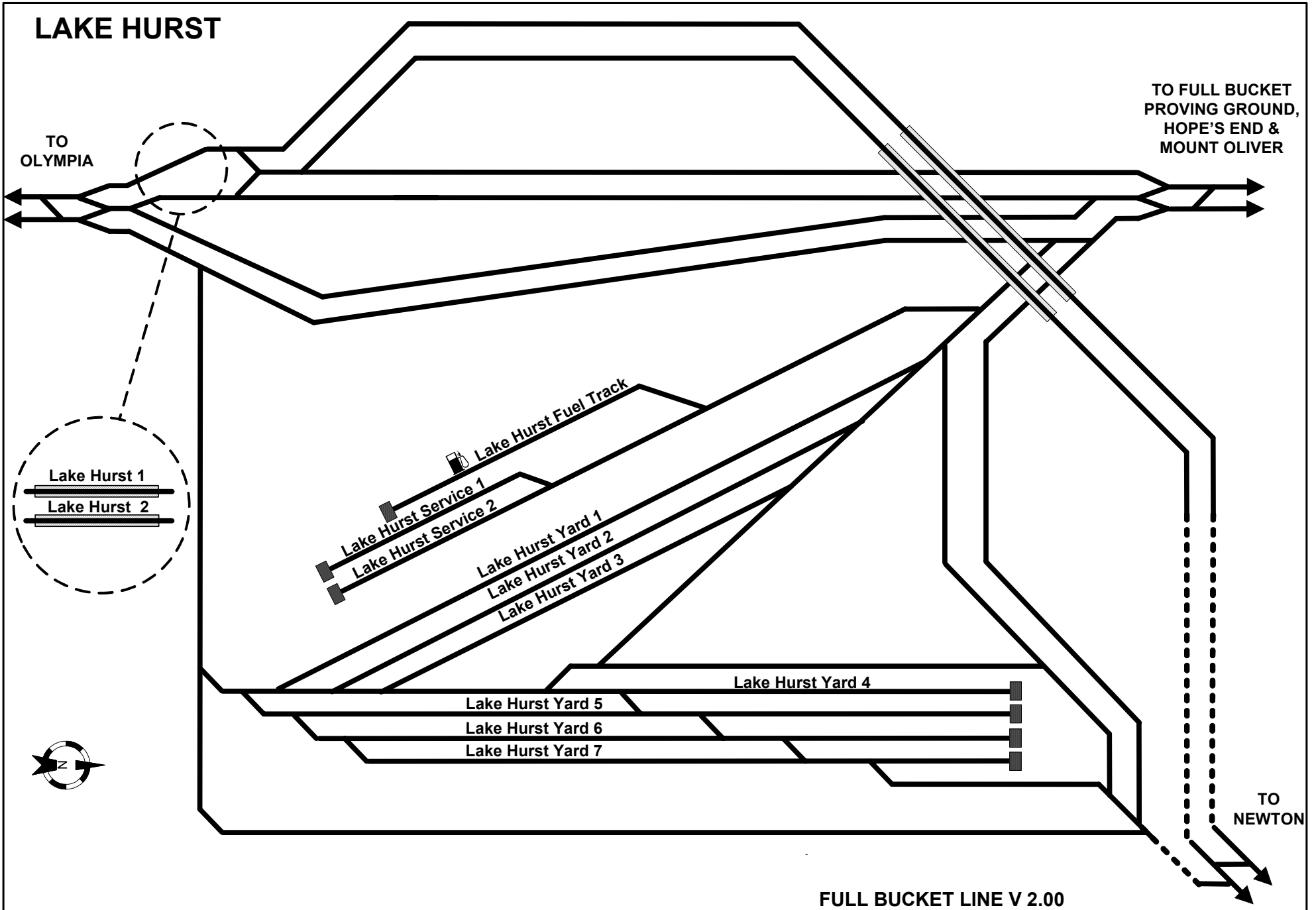
Lake Hurst Yard 5

Lake Hurst Yard 6

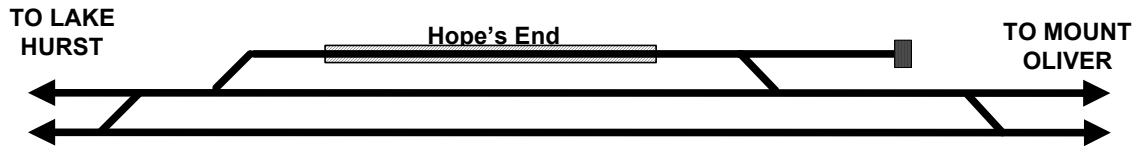
Lake Hurst Yard 7

TO
NEWTON

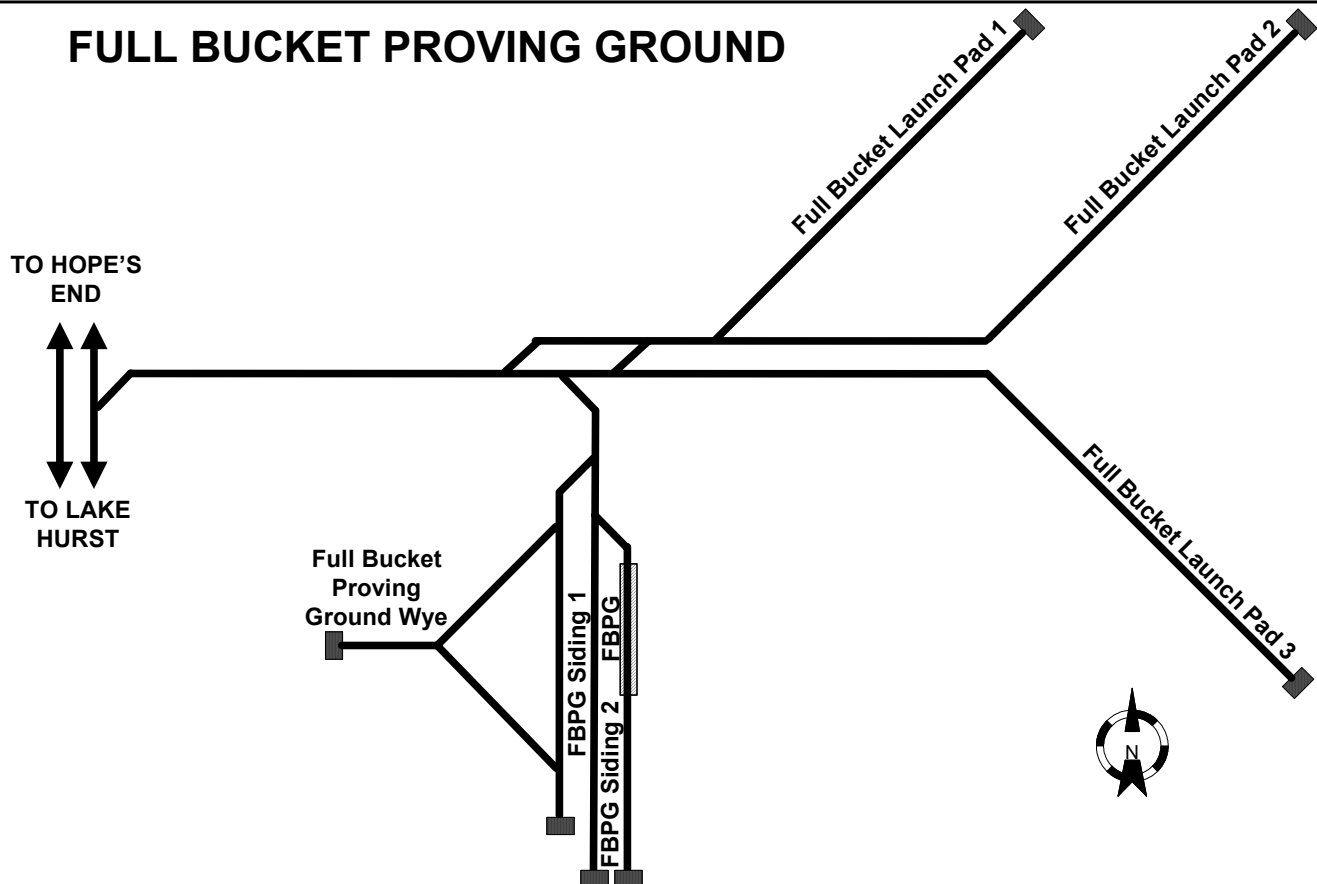
FULL BUCKET LINE V 2.00



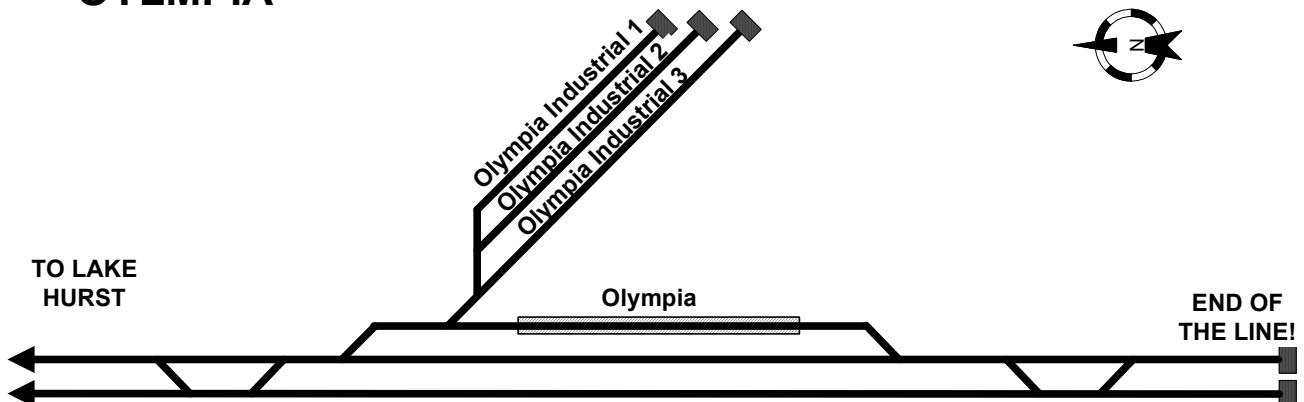
HOPE'S END



FULL BUCKET PROVING GROUND



OYLMPIA



MOUNT OLIVER

